
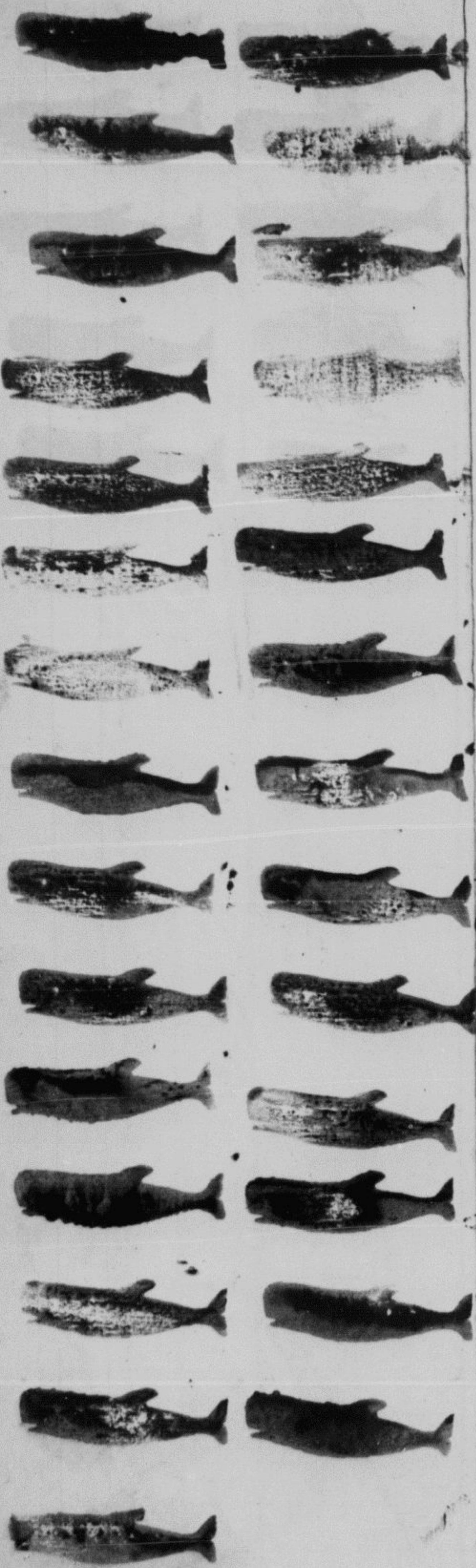


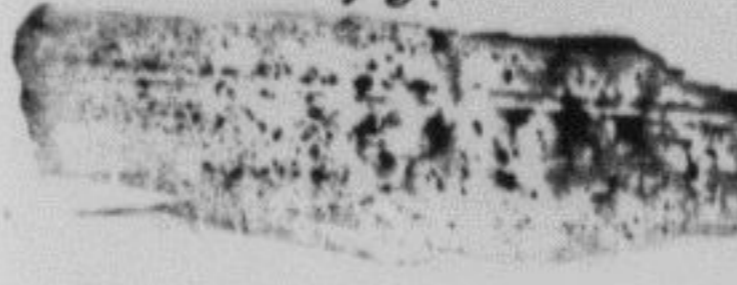





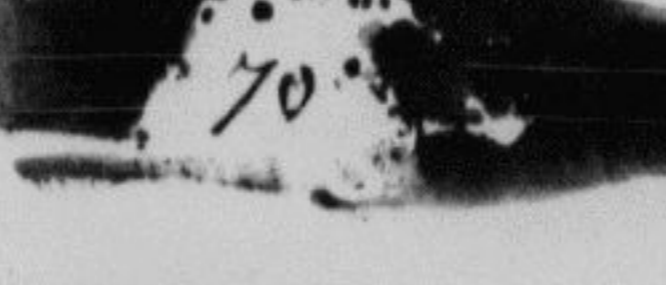



Black Fish. L. Boat



W. Boat Whales

- 26.  May 8<sup>th</sup>  
Lat. 147. S. L. 91.15. W.
- 40.  February - 1  
Lat. 36 36. S. 84.15. W.
- 76.  February = 13.  
Lat. 34. 00. S  
Long. 84. 20. W.
- 38.  June 14.  
Lat. 00° 24. N.  
Long 84. 24. W.
- 60.  Lat. 36. 02  
Long. 84. 20
-  Lat. 1-5 2 (Jan 22  
Long 83. 00. } 1858
-  November 20<sup>th</sup>  
Lat. 25 miles S.  
Long = 83. 00
-  Febr 9<sup>th</sup> 1859 =  
Lat. 34. 47 S  
Long = 84. 00
- 70. 
- 68.  of N.E. of Juan  
Fernandez  
about 7. miles  
off =

66  
85  
141  
88  
229  
168  
222  
411